

Queen Charlotte Agency

<u>Masset</u> <u>Tribe</u>	IR		F.B.	Plan.
	1	Masset	1 June 3 1887 Jemmett	1
	2	Hiellen	3	1
	7	Yan	1 June 23 1887	1
	11	Kung	2	1
	13	Yatze	2	1
	15	Kioosta	2	1
	16	Tatense	July 6 1887 2	1
L. 2083	17	Susk	162/29 (16)	

<u>Skidegate</u> <u>Tribe</u>	IR		F.B.	Plan.
	1	Skidegate	5	2
	4	Khrana	4	2
	7	Cumshewas	4	2
	8	Skedance	4	2
	9	Tanoo	4	2
L. 175	10	New Clew	2018/13 (11)	

Plans and original surveys please.

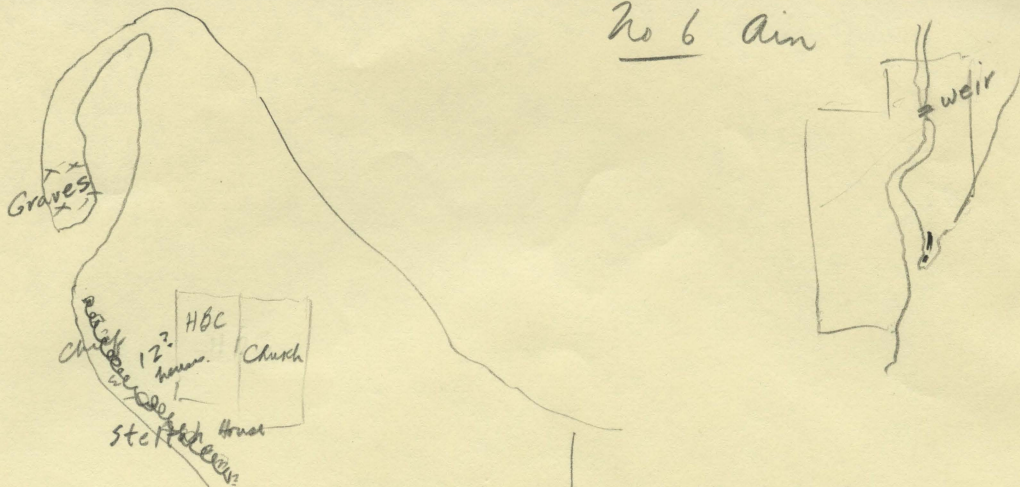
Wilson Duff 2514

785/14 (14) Q.C.I.

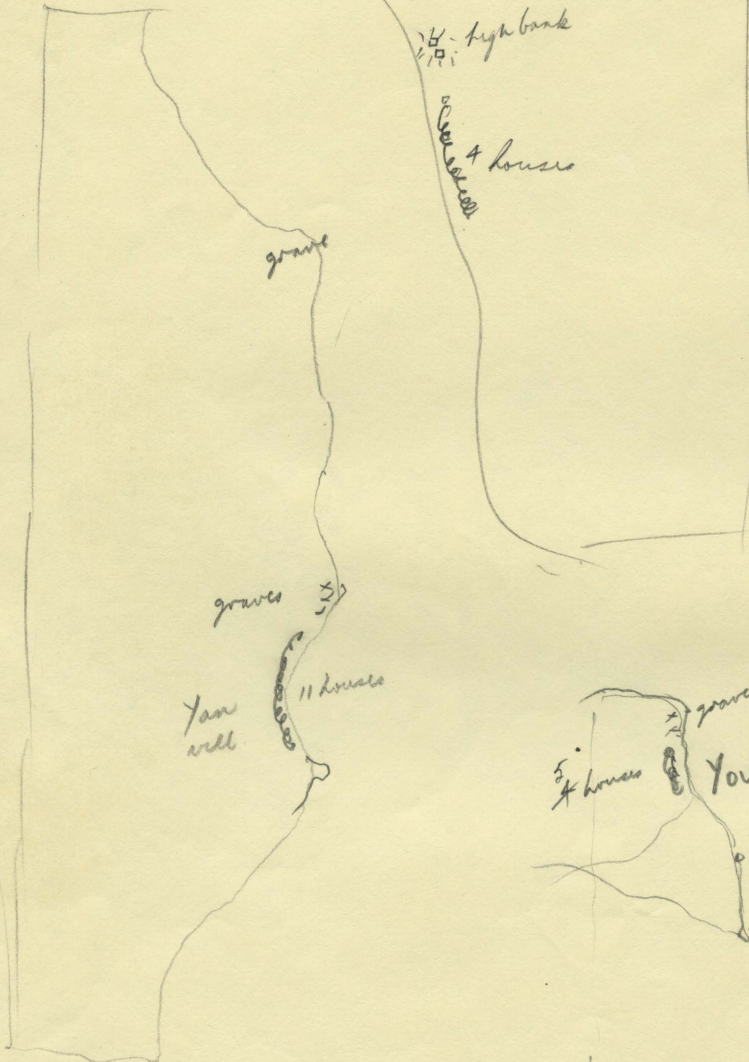
F.B. 1-5 Q.C.I. Indian Reserves.  
Plans 1 & 2

Massett No 1

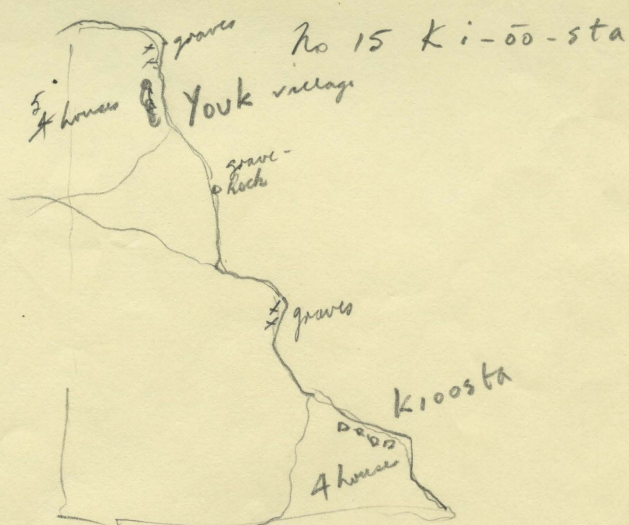

No 6 Ain



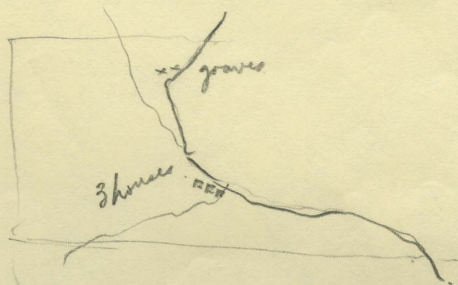
Yan  
No 7




Ta-tenar 1R16



Yatze  
No 13



No 11  
Kung



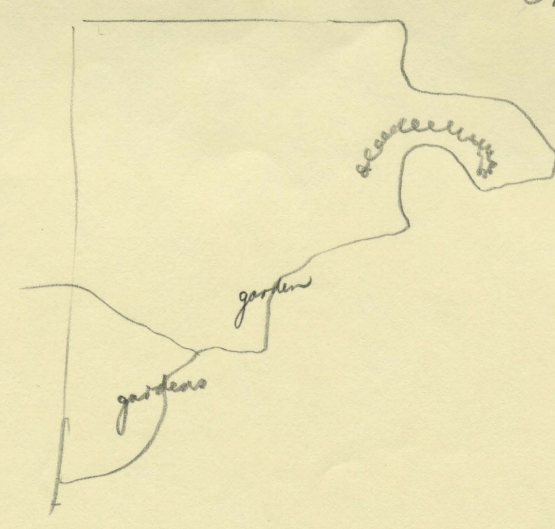
Tanoo

Chief Cloe or Henry Tart

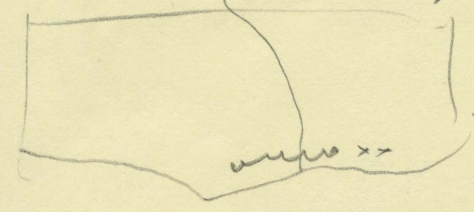
No 9.



Skedance No 8  
Chief Capt.  
Skedance



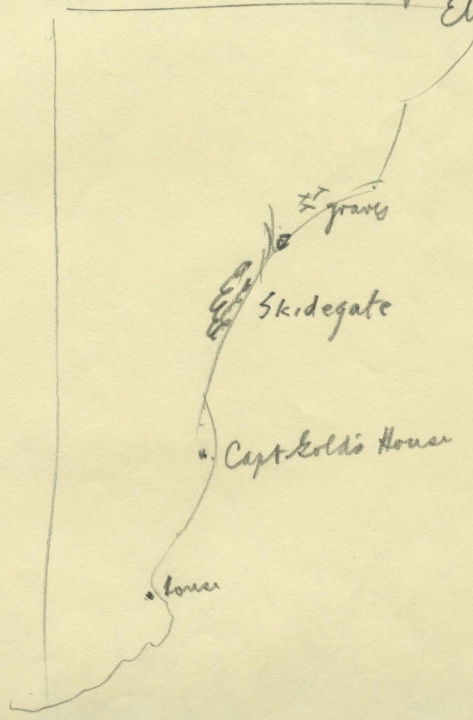
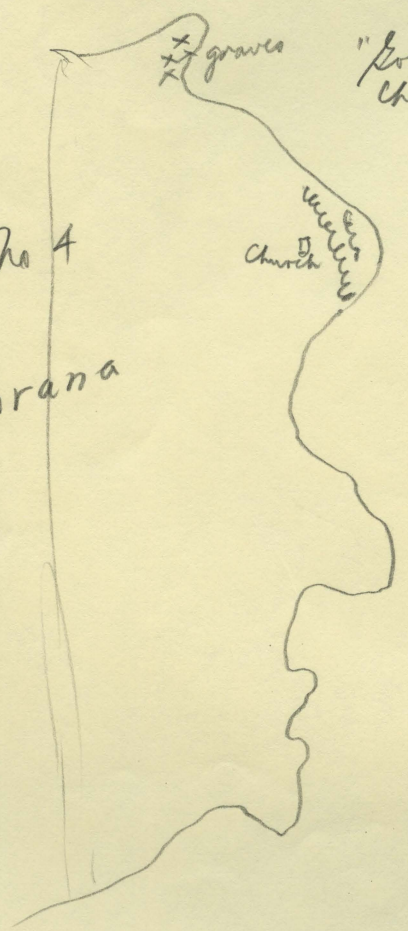
Cumskewas No 7



"Old Harbour" to be  
Chief David Mackay & James Watson

Skidegate  
Chief "Skidegate"  
Ellenworth

No 4  
Khrana

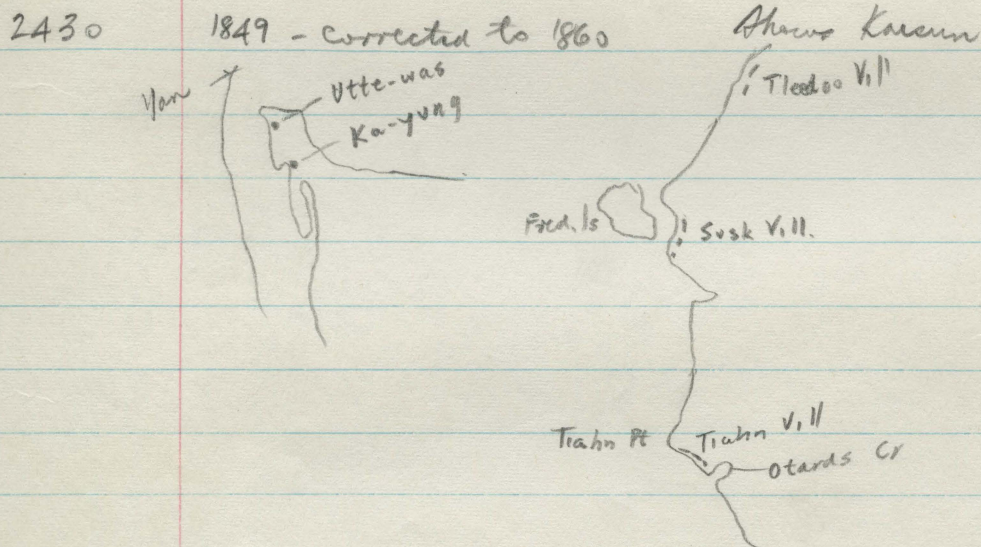




British Columbia Pilot 1888 (uses Bowen 1880)

- p 506 Cape Ball (Kul tow sis) ... In the bay north of Cape Ball are the remains of an Indian village.
- p 508 Hi, ellen R On its east bank are the ruins of an Indian village.
- p 512-3 King "... has been nearly abandoned for the new Ya tza ...  
"The people were removing in 1870"
- p 516 Lucy Island Tartanne

Charts



YCC  
MUSEUM OF ANTIQUITIES  
UNIVERSITY OF BRITISH  
COLUMBIA  
STAFF LIBRARY

Cat. No. ....