

The Canyon of Lukabaks

Gilxozox village

tsomyal'snar

lark'ab'aks


Lukabaks

Lukabaks

tsola'snar

lark'ab'aks

kskil'habli



of it miss'ants

ks'ar'ants

1


2

3

slough

LEGEND

RECENT AND PLEISTOCENE



CRETACEOUS

LOWER CRETACEOUS

JURASSIC

UPPER JURASSIC

UPPER JURASSIC

MIDDLE JURASSIC

LOWER MIDDLE JURASSIC

LOWER JURASSIC

TRIASSIC

TRIASSIC

TRIASSIC

TRIASSIC

TRIASSIC

TRIASSIC

TRIASSIC

TRIASSIC

TRIASSIC

TRIASSIC

TRIASSIC

TRIASSIC

TRIASSIC

TRIASSIC

TRIASSIC

TRIASSIC

TRIASSIC

TRIASSIC

TRIASSIC

TRIASSIC

Krojanaro

sepal



ka'nd'zob

ks'ar'ants

aloss'nsk

ks'ar'ants

Kumul

Ballrow



AREA

DISTRICT

COLUMBIA

Source of Information

Geological Survey of Canada

Department of Mines

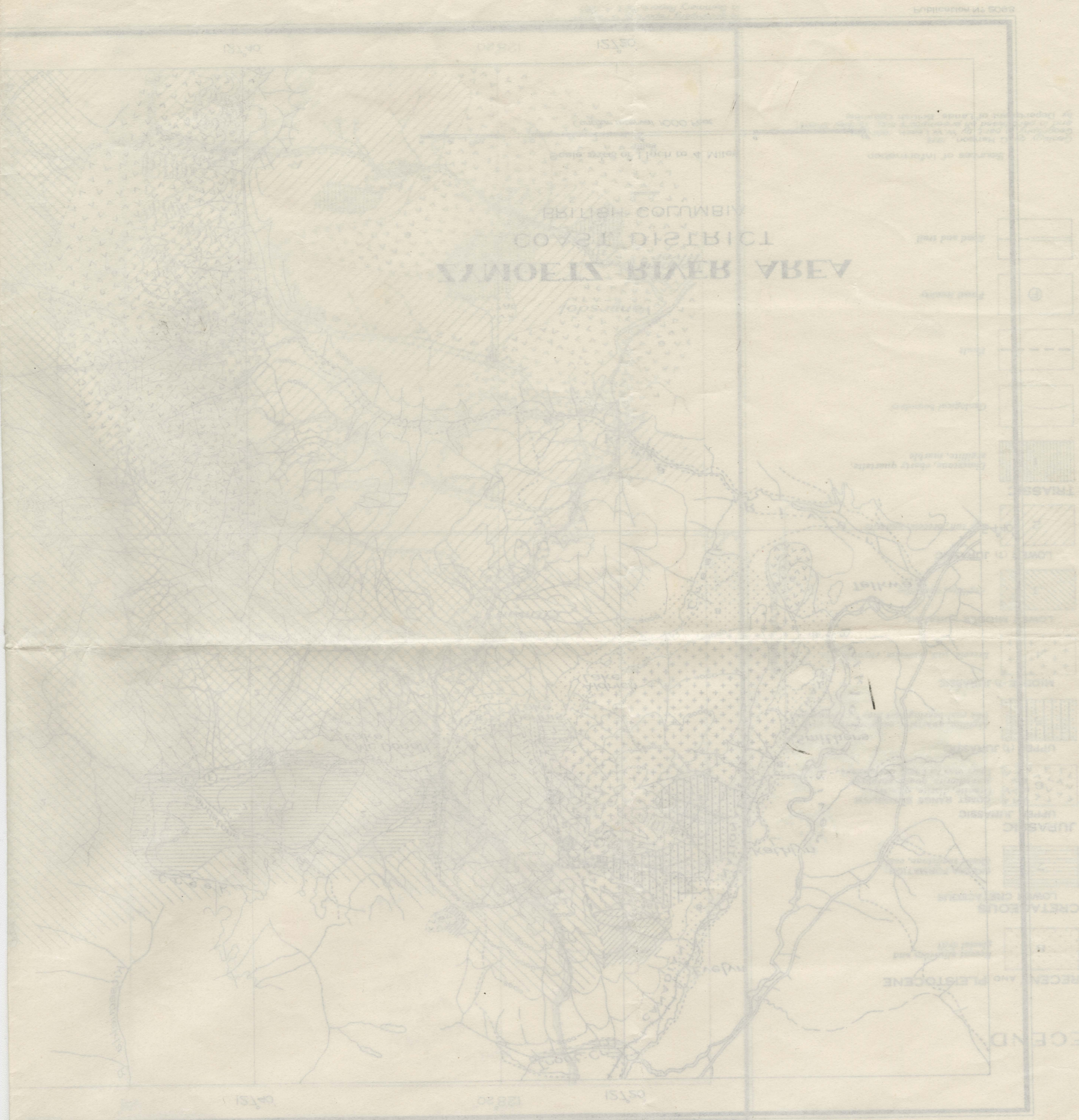
Geological Survey of Canada

Department of Mines

Geological Survey of Canada



Kitselas



Scale 1:50,000

W. H. Collins, Director  
Geological Survey

Department of Mines  
Ottawa



Canada  
Department of Mines

HON. CHARLES STEWART, MINISTER; CHARLES CAMSELL, DEPUTY MINISTER.

GEOLOGICAL SURVEY

W. H. COLLINS, DIRECTOR.

Issued 1926

LEGEND

RECENT AND PLEISTOCENE

8 Recent alluvium and glacial drift

CRETACEOUS  
LOWER CRETACEOUS

7 SKEENA FORMATION  
Shale, sandstone, coal

JURASSIC

UPPER JURASSIC  
COAST RANGE BATHOLITH  
Granite, diorite, syenite,  
granodiorite, quartz porphyry  
(part may be Lower Cretaceous)

UPPER (?) JURASSIC  
5 Argillite, quartzite, conglomerate, coal  
(the coal-bearing part may be Cretaceous)

MIDDLE (?) JURASSIC  
4 Breccia, tuff, andesite, rhyolite

LOWER MIDDLE JURASSIC  
3 Argillite, quartzite

LOWER (?) JURASSIC  
2 Red tuff, breccia, andesite

TRIASSIC

1 Limestone, cherty quartzite,  
argillite, marble

Geological boundary

Fault

Fossil locality

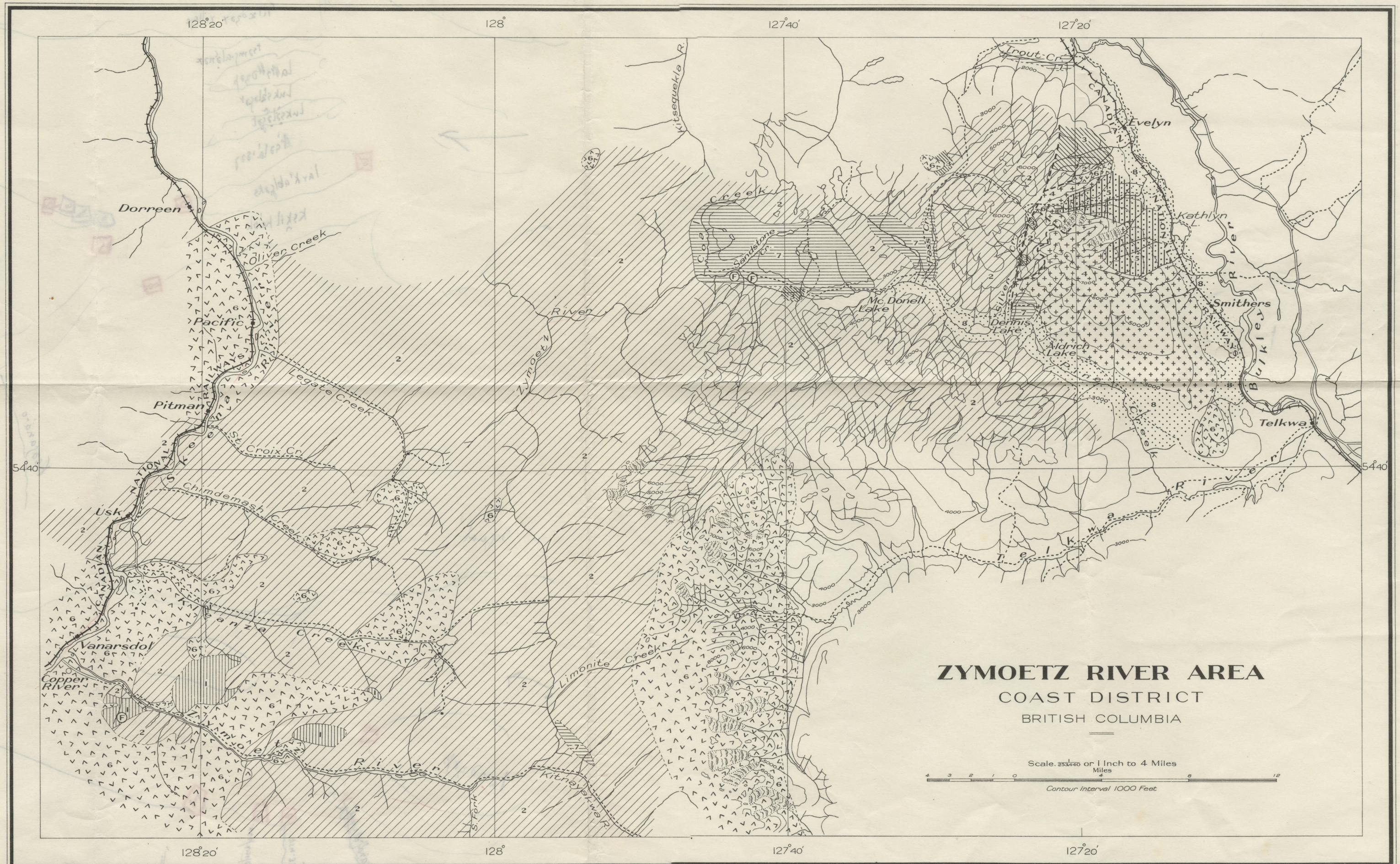
Road and trail

MESOZOIC

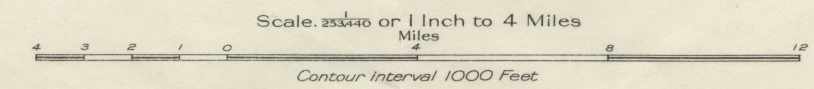
HAZELTON GROUP

Sources of Information

Geology by G. Hanson, 1925.  
Geography in part by W. W. Leach, 1906-1910,  
and in part based on pre-emptor's map "Bulkley Sheet,"  
by Department of Lands, British Columbia.



ZYMOETZ RIVER AREA  
COAST DISTRICT  
BRITISH COLUMBIA



To accompany report by G. Hanson,  
in Summary Report, Part A, 1925.