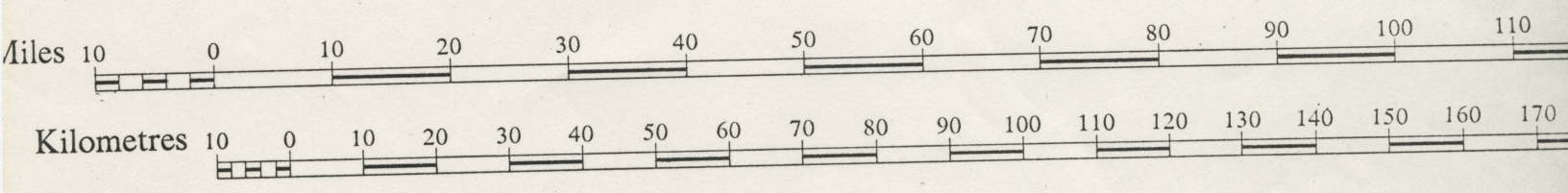


HONOURABLE R. G. WILLISTON, MINISTER
 E. W. BASSETT, DEPUTY MINISTER OF LANDS
 G. S. ANDREWS, DIRECTOR OF SURVEYS AND MAPPING

DEPARTMENT OF LANDS AND FORESTRY

BRITISH COLUMBIA

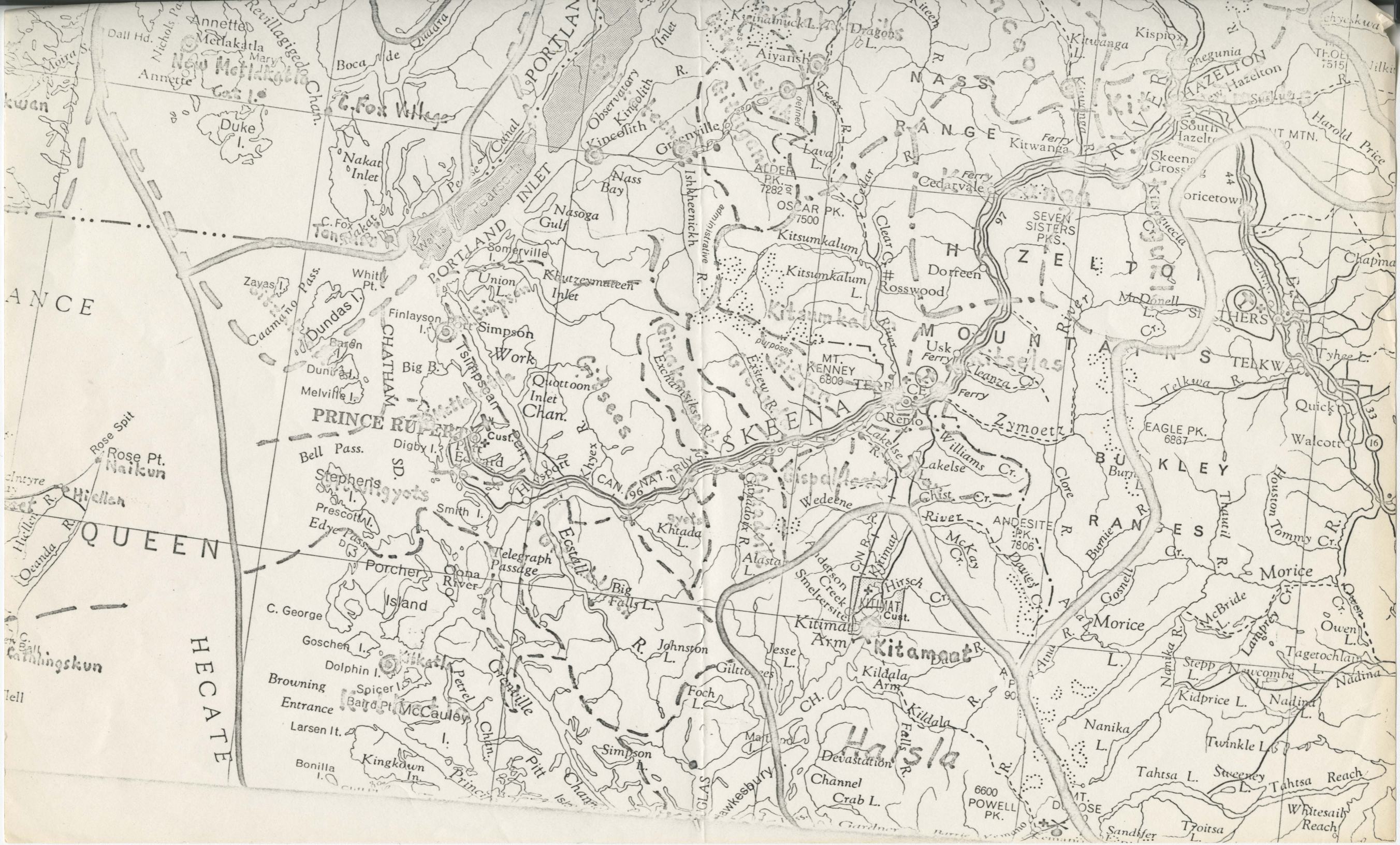
SCALE
 15.78 miles to 1 inch or 1:1,000,000



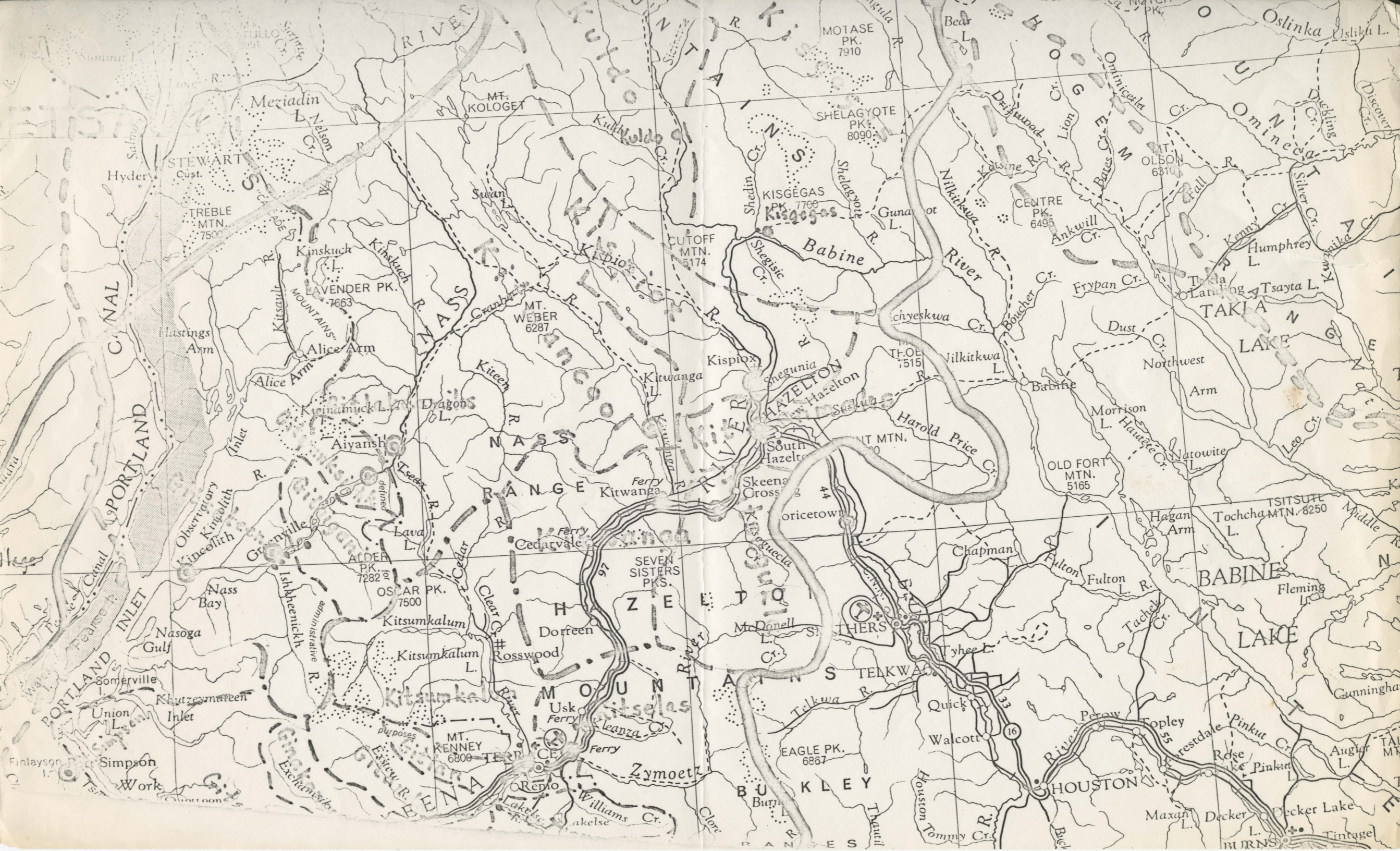
W. R. YOUNG, CHIEF GEOGRAPHER

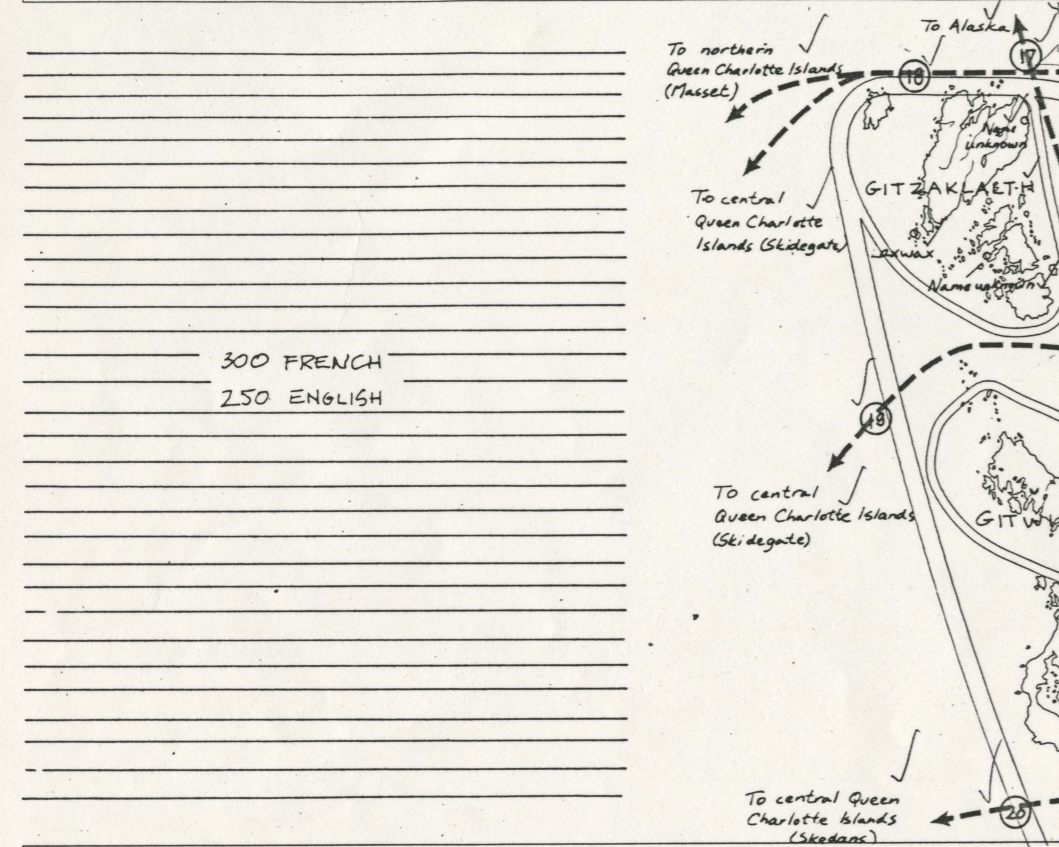
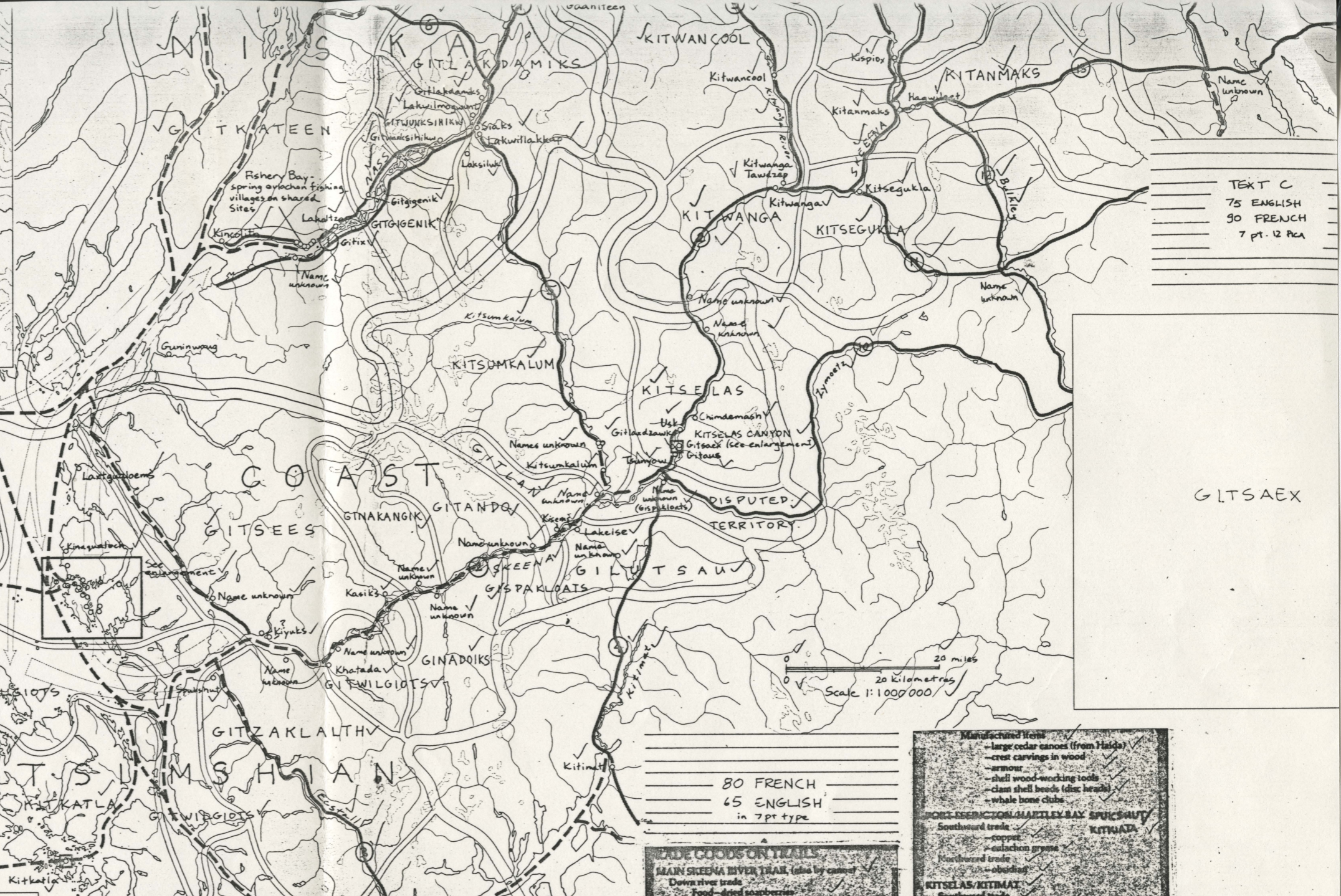
REFERENCE

Municipality	City	VICTORIA		Road	Main
"	Town	QUESNEL		"	Secondary (Mileage Between)
"	Village	PRINCETON		"	Local
"	District	LANGLEY		Trail	
Post Office	Hixon	Settlement		Ferry (Auto) and Route	
Hospital				Railway	
Government Agent				Park	National
Customs Port of Entry				"	Provincial
Glacier and Snowfield				Boundary	International
Harbour	Airharbour	Heliport		"	Interprovincial









SEASONAL CYCLE OF COAST TSIMSHIAN OF PRINCE RUPERT HARBOUR

LATE FALL - WINTER
Winter village
Ceremonial activity, socializing, subsistence activity reduced but some shellfish gathering and sea mammal hunting

LATE WINTER - SPRING
Lower Nass River
Eulachon fishery, trade

LATE SPRING
Outer Islands
(Some return to winter village)
Deep sea fishing, sea mammal hunting, seaweed gathering

SUMMER - FALL
Skeena River
Salmon fishery, trade, hunting, gathering

Seasonal migration

Coast Tsimshian historic summer hunting and fishing territories

Trail

Canoe route

⑫ Number of trade route for

80 FRENCH
65 ENGLISH
in 7 pt type

TRADE GOODS ON TRAILS

MAIN SKEENA RIVER TRAIL (also by canoe)

Down river trade

Food - dried soapberries
dried Saskatoon berries
dried blueberries
mountain goat fat
dried caribou meat
dried goat meat

Raw materials

sheep horn (for spoons)
goat horn (for spoons)
goat wool (for dance blankets)
moose hide (stuffed for interior)
caribou horns (for dance apparel)
grizzly bear claws and teeth
furs of many kinds

Manufactured items

goat wool blankets
groundhog skin blankets
horn spoons
obsidian (volcanic glass for tools)
jet (black stone for beads)
amber (for beads)
arrow shafts of Saskatoon wood
jade axe blades
stone clubs

Up river trade

Food - dried salmon
dried and smoked shellfish
dried seal and sea lion meat
dried salmonberries
dried halibut
dried cod
native tobacco

Raw materials

castellum shell
abalone shell
purple hinged scallop shell (bead)
killer whale jaw (clubs)
copper
sea lion whiskers (for ritual use)

Manufactured items

- large cedar canoes (from Haida)
- crest carvings in wood
- armor
- shell wood-working tools
- clam shell beads (disc heads)
- whale bone clubs

PORT FRASER/PORT MANTLEY BAY/SKIDEGATE/KITWANA

Southward trade

- copper
- calcium grass

Northward trade

- obsidian

KITSELA/KITMAT

Southward trade

- calcium grass
- obsidian (from Sitka)
- amber
- jade
- grizzly bear claws and teeth
- furs

Northward trade

- sweet societies
- dried shellfish
- dried salmon

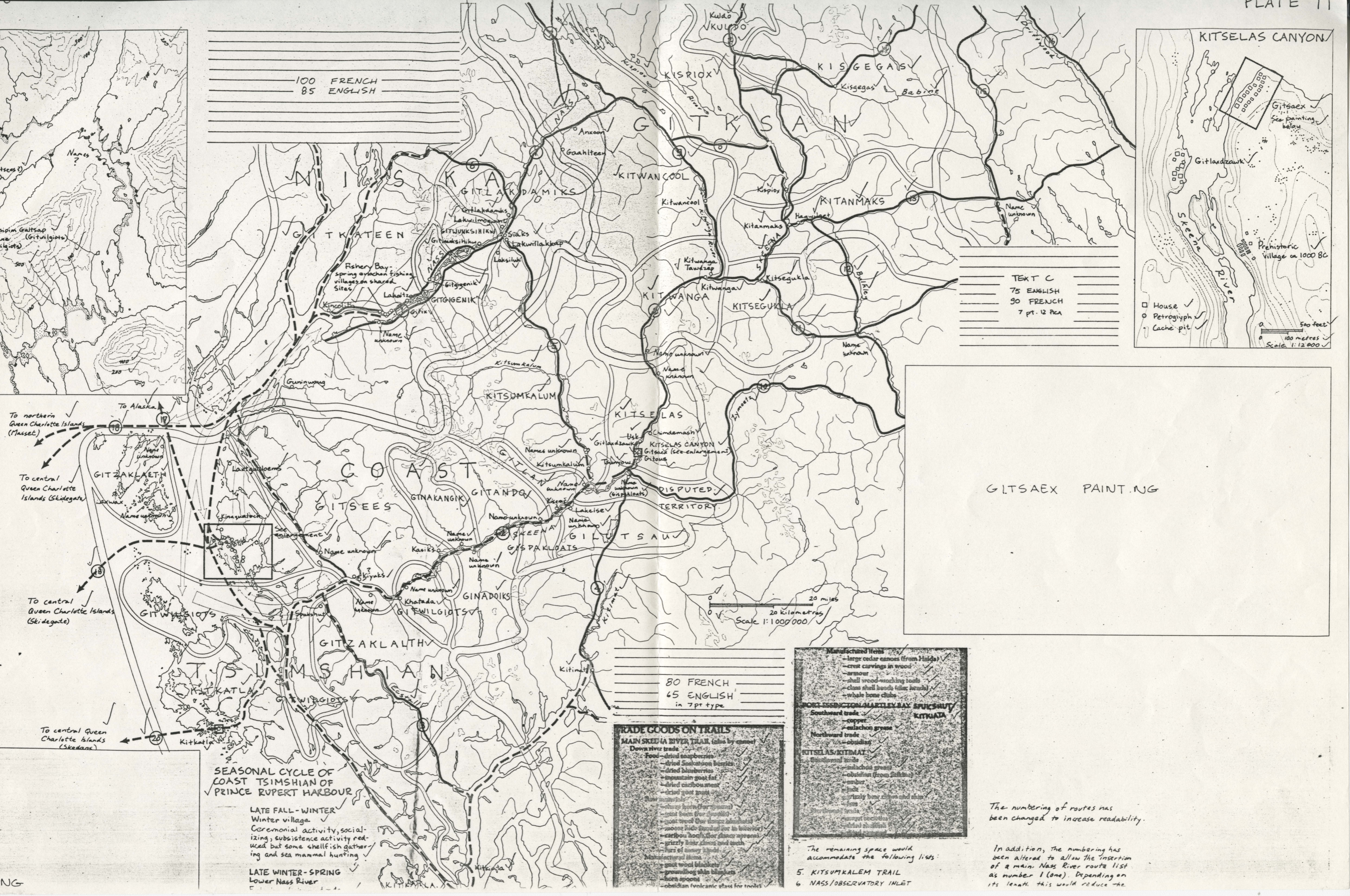
RITKATLA PAINTING

The numbering of routes has been changed to include

- The remaining space would accommodate the following lists:
5. KITSUMKALEM TRAIL
 6. NASS/OBSERVATORY INLET
 7. TELEGRAPH CREEK TRAIL
 8. CRANBERRY TRAIL
 9. KITWANKUL TRAIL
 10. KITSELA/BULKLEY RIVER
 11. KITWANGA/BULKLEY RIVER
 12. GITENMAX/BULKLEY RIVER
 13. GITENMAX/BAGINE RIVER
 14. KISGEGAS/DRIFTWOOD RIVER
 15. BAGINE RIVER/DRIFTWOOD RIVER
 16. DRIFTWOOD RIVER TRAIL
 17. PRINCE RUPERT HARBOUR/ALASKA
 18. MASSET, SKIDEGATE INLETS/NASS FISHERIES
 19. PRINCE RUPERT HARBOUR/SKIDEGATE INLET
 20. KITKATLA/SKEPANS

In addition, the numbering has been altered to allow for a main Nass River as number 1 (one). Due to its length, this would take up space available for a note, as shown.

There may be other routes you would like deleted. Those that have been deleted are: MOKKETTOWN/BAGINE RIVER, KITMAT/PORT FRASER, KITMAT/KEPANO, MEZIADAN TRAIL, FINLAY RIVER TRAIL, SPATSEI TRAIL, SKEENA/FT CONNELLY, WRANGELL TRAIL.



100 FRENCH
85 ENGLISH

TEXT C
75 ENGLISH
90 FRENCH
7 pt. 12 PCA

□ House ✓
○ Petroglyph ✓
● Cache pit ✓
0 500 feet
0 100 metres
Scale 1:12,000

To northern Queen Charlotte Islands (Masset) 16
To Alaska 17
To central Queen Charlotte Islands (Skidegate) 18
To central Queen Charlotte Islands (Skidegate) 19
To central Queen Charlotte Islands (Skidegate) 20

SEASONAL CYCLE OF COAST TSIMSHIAN OF PRINCE RUPERT HARBOUR
LATE FALL - WINTER
Winter village
Ceremonial activity, socializing, subsistence activity reduced but some shellfish gathering and sea mammal hunting
LATE WINTER - SPRING
Lower Nass River

80 FRENCH
45 ENGLISH
in 7pt type

TRADE GOODS ON TRAILS
MAIN SKEENA RIVER TRAIL (also by canoe)
Down river trade
Food - dried salmonberries, dried blueberries, mountain goat fat, dried caribou meat, dried goat meat
Raw materials - dried bear (for skins), seal blubber (for candles), goat tallow (for soap), moose hide (dressed for inlaid work), caribou hoofs (for glue), spruce bark (for glue), fish oil, fish bones and teeth, fur of muskox
Manufactured items - goat wool blankets, groundhog skin blankets, horn spoons, obsidian (volcanic glass for tool)

Manufactured items
- large cedar canoes (from Haida)
- crest carvings in wood
- armour
- shell wood-working tools
- clam shell beads (for necks)
- whale bone clubs
PORT-SEVEN-TON BAY, MARLEY BAY, SPICE HUT, KITWATA
Southward trade
- copper
- malachite green
Northward trade
- obsidian
KITSELAS/KITMAT
Southward trade
- malachite green
- obsidian (from Skeena)
- amber
- fish
- grizzly bear claws and teeth
- fur
Northward trade
- copper
- obsidian
- shellfish

The remaining space would accommodate the following lists:
5. KITSUMKALEM TRAIL
6. NASS/OBSERVATORY INLET

GITSAEX PAINTING

The numbering of routes has been changed to increase readability.

In addition, the numbering has been altered to allow the insertion of a main Nass River route list as number 1 (one). Depending on its length, this would reduce the